














LENDA CARTOGRÁFICA

- | | | | |
|---|--------------------------------|---|-------------------|
|  | Carreiros de nivel, coto |  | Estado COXA |
|  | Punto cotado, coto |  | Estado Provincial |
|  | Riacho |  | Estado Municipal |
|  | Canle |  | Canleiros |
|  | Pedra |  | Mosa ortodoxos |
|  | Muro | | |
|  | Calizo | | |
|  | Línea delimitadora Patrimonial | | |